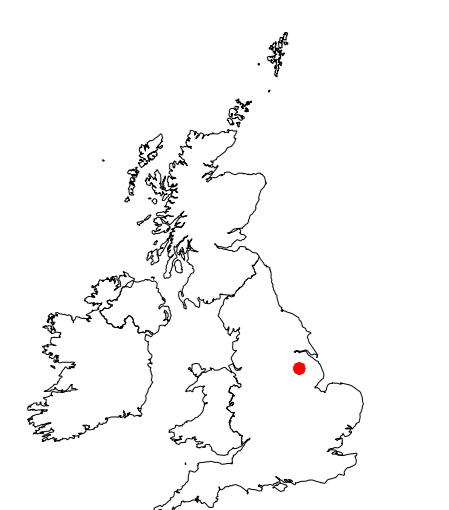
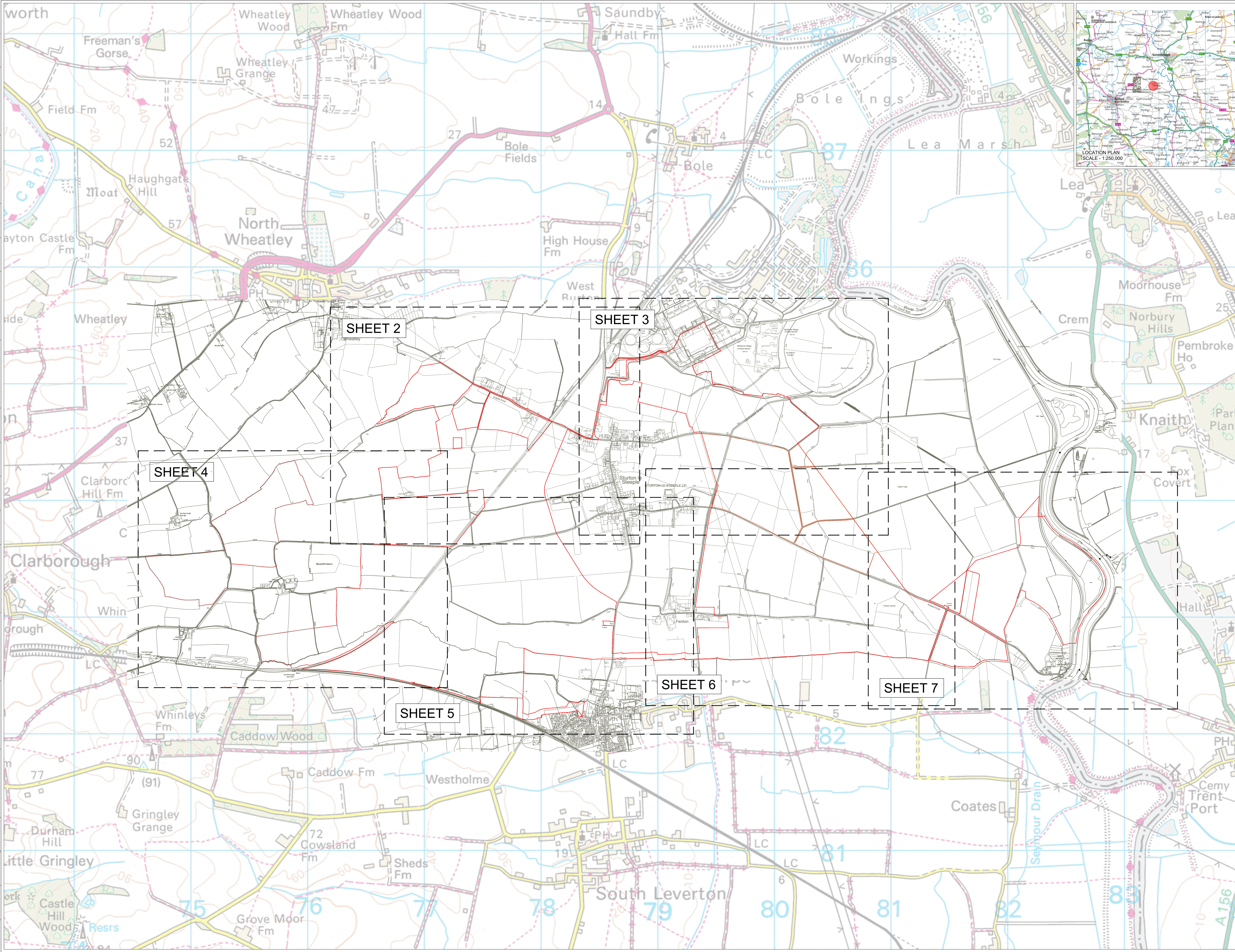
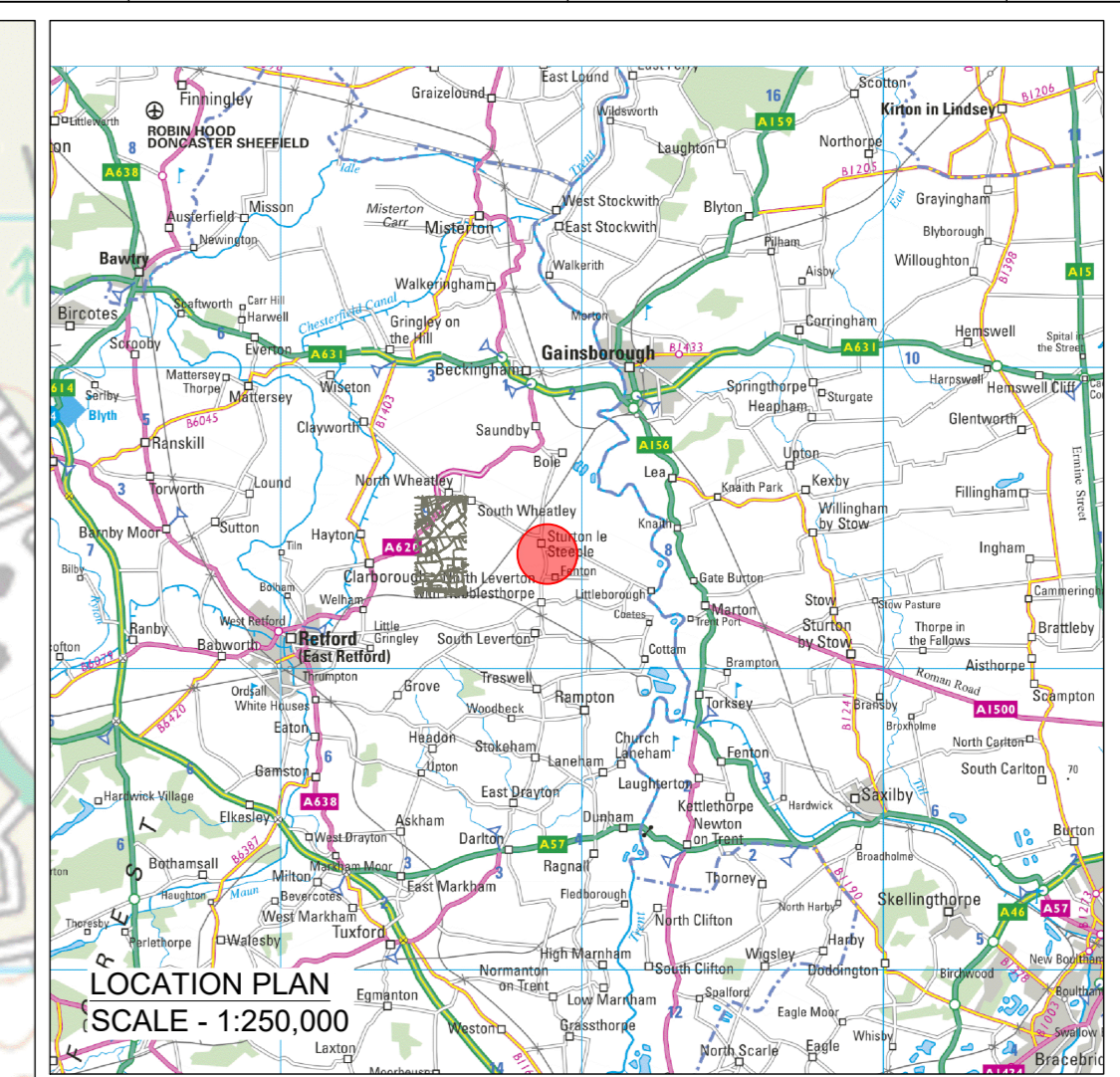


KEY:
SITE BOUNDARY
(OUTSIDE EDGE OF LINE DENOTES BOUNDARY)



SITE LOCATION - NOT TO SCALE

OVERVIEW
SHEET 1 OF 7

NO	REV	DATE	DESCRIPTION
1	01	2024-10-28	Site boundary update (date of publication)
2	01	2024-10-28	Final issue

SCALE	PURPOSE	COORDINATES
1:10,000	PRELIMINARY	OSGB 1936
@ AD		N/A

LAYOUT DWG	LAYOUT NO
N/A	N/A

PROJECT TITLE: STEEPLE RENEWABLES PROJECT

DRAWING TITLE: FIGURE 1.1
SITE LOCATION PLAN
APFP REGULATION 5(2)(A)

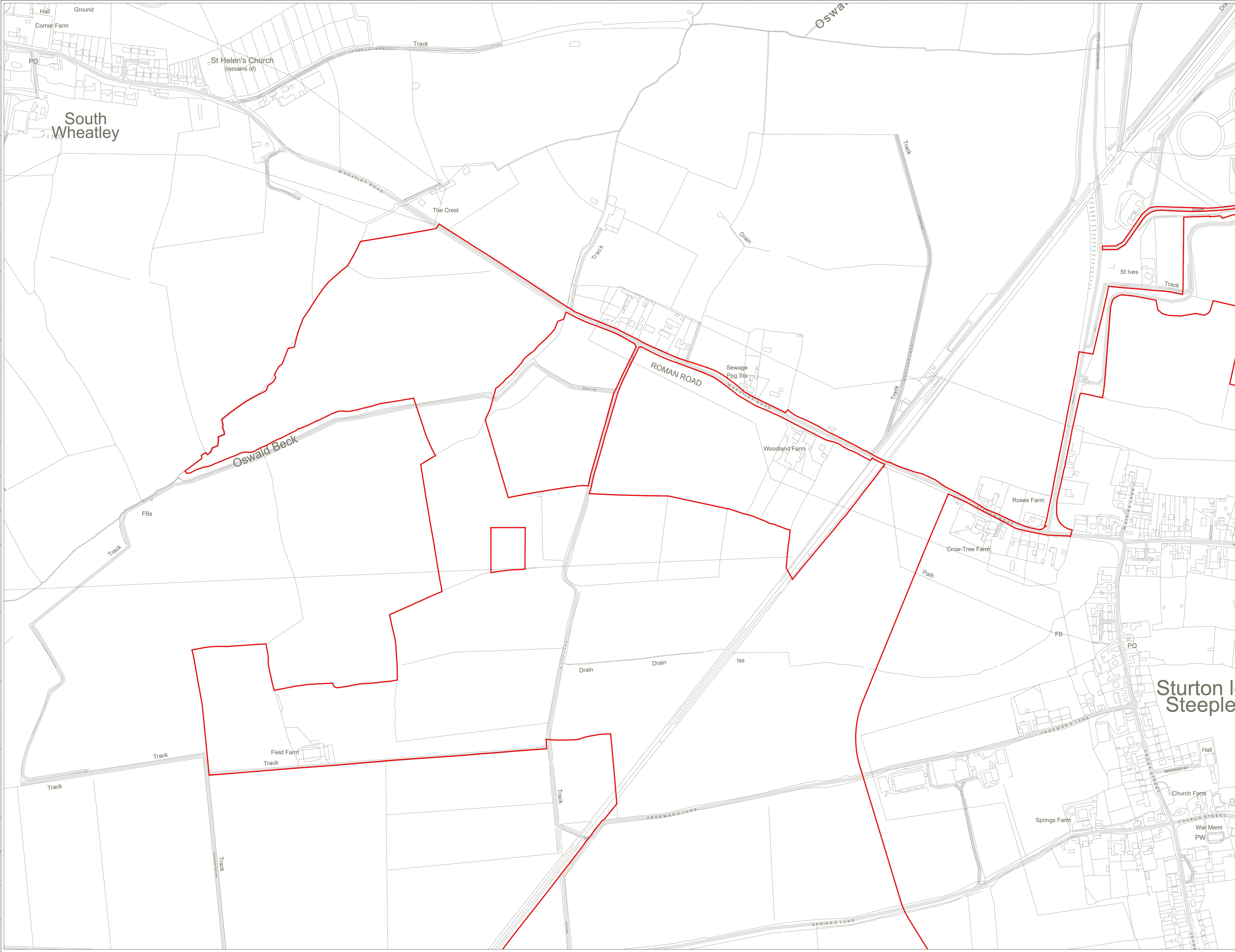
PROJECT NUMBER: 04954-RES-LAY-DR-LE-015

THIS DRAWING IS THE PROPERTY OF RENEWABLES ENERGY DEVELOPMENTS LTD. REPRODUCTION OR ALTERATION IN WHOLE OR IN PART WITHOUT PERMISSION.



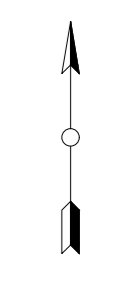
BLAUFORT COURT,
EGG FARM LANE,
WALSLEY,
SHEFFIELD, S18 2DQ,
SHEFFIELD, S18 2DQ,
SHEFFIELD, S18 2DQ

KEY:
SITE BOUNDARY
(OUTSIDE EDGE OF LINE DENOTES BOUNDARY)



SITE LOCATION - NOT TO SCALE

SHEET 2 OF 7



2	FD	JH	MS	2024-10-28	Site boundary update (date of revision)
1	FD	EB	MS	2024-04-16	Final issue
DATE DRAWN	DATE	DATE	REVISIONS	NOTES	
PURPOSE	PRELIMINARY	OSGB 1936	COORDINATES		
SCALE	1:2,500	@ AD	DATUM	N/A	
LAYOUT DWG	N/A	LAYOUT NO.	N/A		
PROJECT TITLE	STEEPLE RENEWABLES PROJECT				

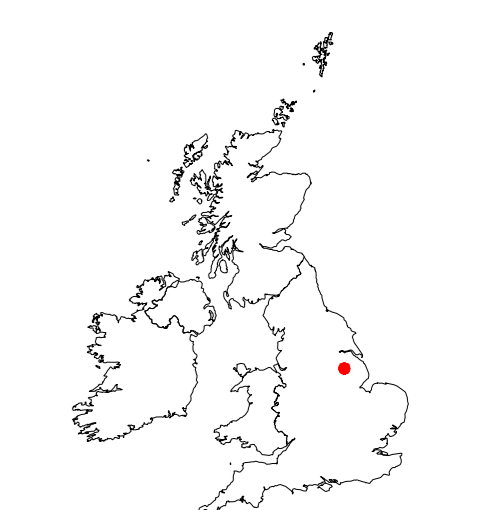
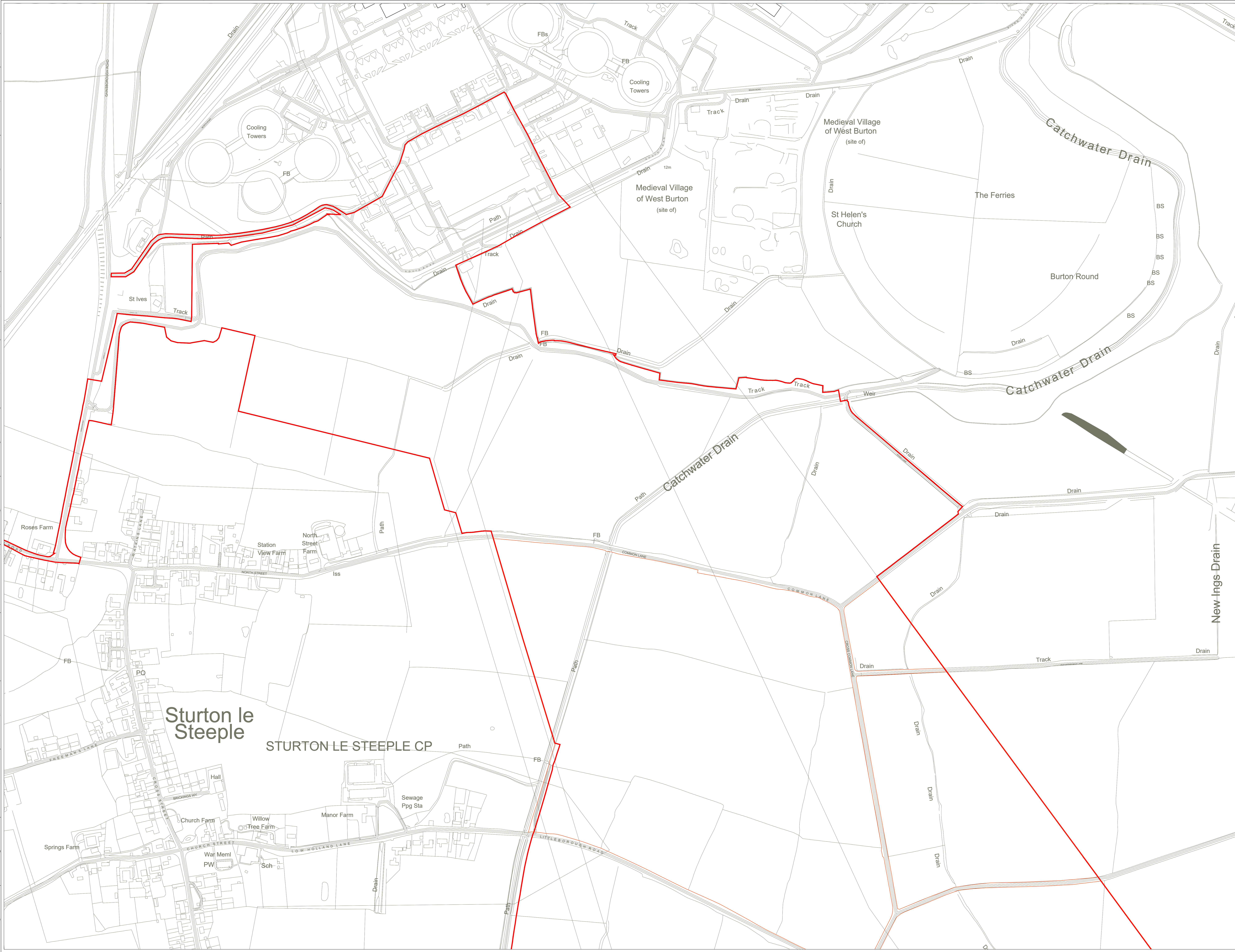
DRAWING TITLE
FIGURE 1.1
SITE LOCATION PLAN
APFP REGULATION 5(2)(A)

RES DRAWING NUMBER
04954-RES-LAY-DR-LE-015

REV
2

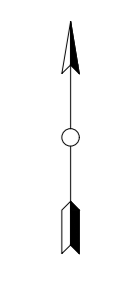


KEY:
SITE BOUNDARY
(OUTSIDE EDGE OF LINE DENOTES BOUNDARY)



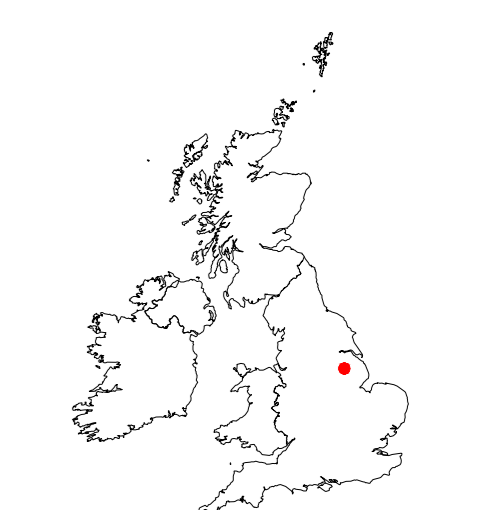
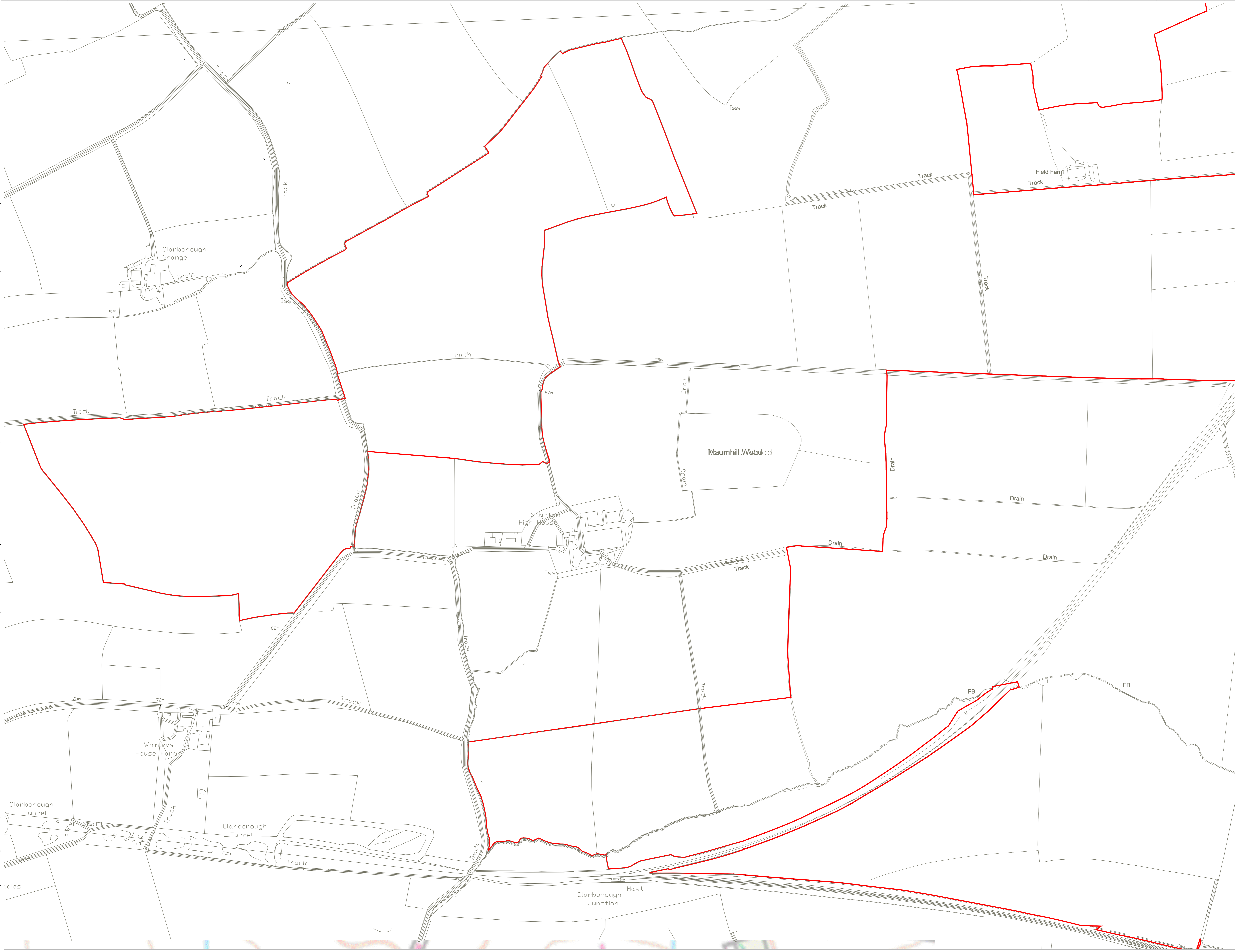
SITE LOCATION - NOT TO SCALE

SHEET 3 OF 7



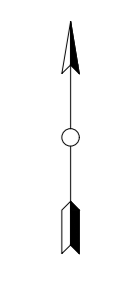
2	FD	JH	MS	2024-10-28	Site boundary update (date of revision)
1	FD	EB	MS	2024-04-16	Final issue
0	DR	MS	MS	2024-04-16	Final issue
0	DR	MS	MS	2024-04-16	Final issue
PURPOSE		PRELIMINARY	COORDINATES	OSGB 1936	
SCALE	1:2,500	@ A0	DATUM	N/A	
LAYOUT DWG	N/A	FLAT/OUT NO.	N/A		
PROJECT TITLE					
STEEPLE RENEWABLES PROJECT					
DRAWING TITLE					
FIGURE 1.1					
SITE LOCATION PLAN					
APFP REGULATION 5(2)(A)					
RES DRAWING NUMBER	04954-RES-LAY-DR-LE-015				REV
					2

KEY:
SITE BOUNDARY
(OUTSIDE EDGE OF LINE DENOTES BOUNDARY)



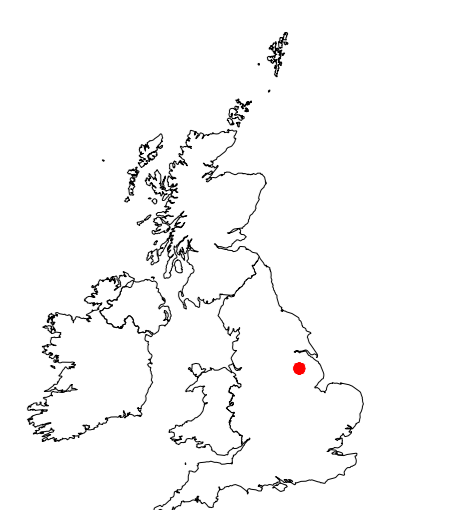
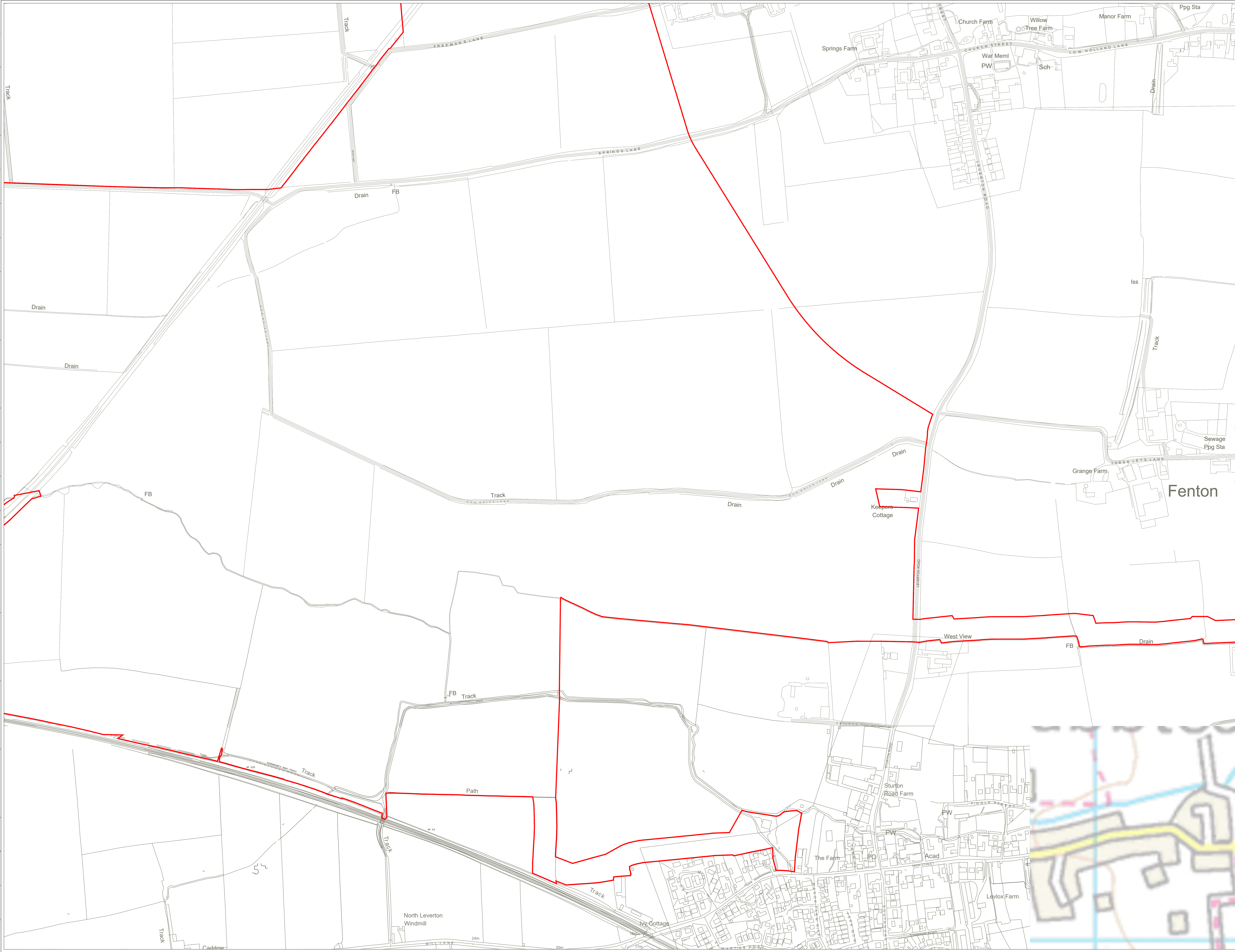
SITE LOCATION - NOT TO SCALE

SHEET 4 OF 7



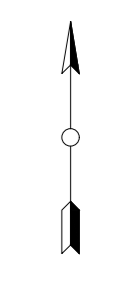
2	FD	JR	MS	2024-10-28	Site boundary update (date of revision)
1	FD	SB	MS	2024-04-16	Final Issue
0	FD	SB	MS	2024-04-16	Final Issue
0	FD	SB	MS	2024-04-16	Final Issue
0	FD	SB	MS	2024-04-16	Final Issue
PURPOSE		PRELIMINARY	COORDINATES	OSGB 1936	
SCALE	1:2,500	@ AD	DATUM	N/A	
LAYOUT DWG	N/A	FLAYOUT NO.	N/A	N/A	
PROJECT TITLE	STEEPLE RENEWABLES PROJECT				
DRAWING TITLE	FIGURE 1.1 SITE LOCATION PLAN APFP REGULATION 5(2)(A)				
RES DRAWING NUMBER	04954-RES-LAY-DR-LE-015			REV 2	
THIS DRAWING IS THE PROPERTY OF RESOURCES ENERGY CONSULTANTS AND NO REPRODUCTION MAY BE MADE IN WHOLE OR IN PART WITHOUT PERMISSION					
		RESOURCES ENERGY CONSULTANTS BEAUFORT COURT, EGG FARM LANE, MANSFIELD, Notts, LE19 1LW, UK TEL: +44 (0) 1529 282000 WWW.RES-ENERGY.COM			

KEY:
SITE BOUNDARY
(OUTSIDE EDGE OF LINE DENOTES BOUNDARY)



SITE LOCATION - NOT TO SCALE

SHEET 5 OF 7



2	FD	JH	MS	2024-10-28	Site boundary update (date of revision)
1	FD	EB	MS	2024-04-16	Final issue
DATE DRAWN	CHECKED	DATE	REVISIONS/NOTES		
PURPOSE	PRELIMINARY	SCALE	1:2,500	COORDINATES	OSGB 1936
LAYOUT DWG	N/A	DATE	@ AD	STATUS	N/A
PROJECT TITLE	STEEPLE RENEWABLES PROJECT				

DRAWING TITLE
FIGURE 1.1
SITE LOCATION PLAN
AFFP REGULATION 5(2)(A)

RES DRAWING NUMBER
04954-RES-LAY-DR-LE-015

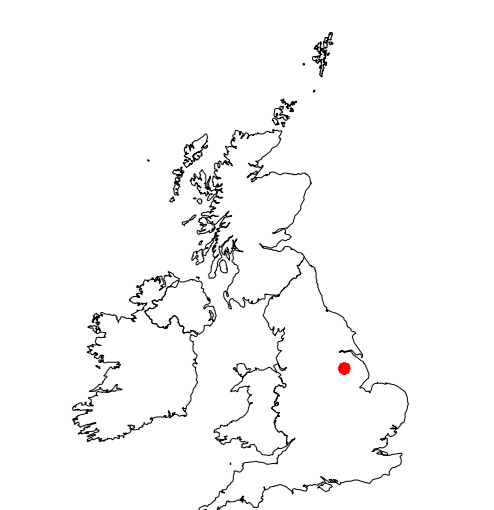
THIS DRAWING IS THE PROPERTY OF RESOURCES ENERGY CONSULTANTS AND NO REPRODUCTION MAY BE MADE IN WHOLE OR IN PART WITHOUT PERMISSION



KEY:
SITE BOUNDARY
(OUTSIDE EDGE OF LINE DENOTES BOUNDARY)

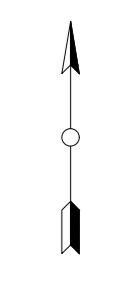
TURTON LE STEEPLE CP

Upper Ings



SITE LOCATION - NOT TO SCALE

SHEET 6 OF 7



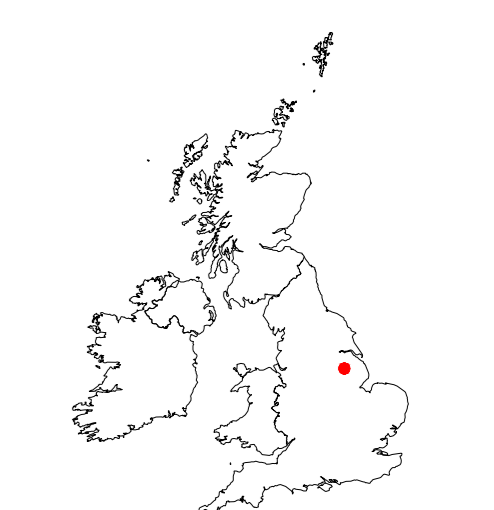
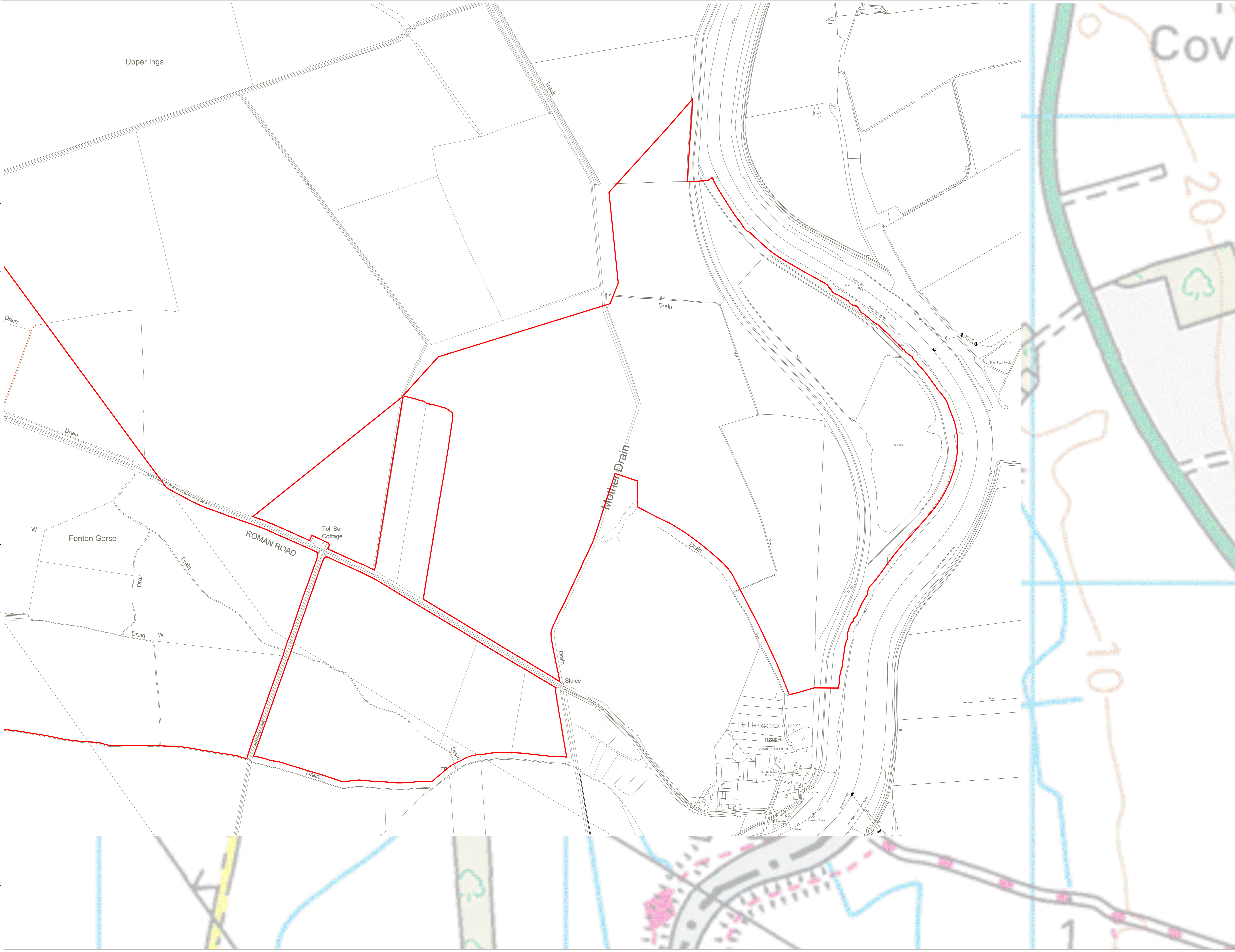
2	FD	JH	WB	2024-10-28	Site boundary update (date of revision)
1	FD	EB	WB	2024-04-16	Final issue
DATE DRAWN	CHECKED	DATE	REVISION NOTES		
PURPOSE	PRELIMINARY	COORDINATES	OSGB 1936		
SCALE	1:2,500	@ AD	DATUM	N/A	
LAYOUT DWG	N/A	LAYOUT NO.	N/A		
PROJECT TITLE	STEEPLE RENEWABLES PROJECT				

DRAWING TITLE
FIGURE 1.1
SITE LOCATION PLAN
APPF REGULATION 5(2)(A)

RES DRAWING NUMBER
04954-RES-LAY-DR-LE-015

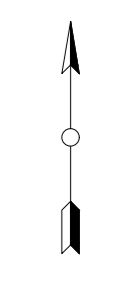
REV
2

KEY:
SITE BOUNDARY
(OUTSIDE EDGE OF LINE DENOTES BOUNDARY)



SITE LOCATION - NOT TO SCALE

SHEET 7 OF 7



2	FD	JH	WB	2024-10-28	Site boundary update (safe to publish)
1	FD	EB	WB	2024-04-16	Final issue
0	DR	DR	DR	DR	DR
PURPOSE		PRELIMINARY		OSGB 1936	
SCALE		1:2,500		@ A0	
LAYOUT DWG		N/A		LAYOUT NO.	
PROJECT TITLE		STEEPLE RENEWABLES PROJECT			

DRAWING TITLE
FIGURE 1.1
SITE LOCATION PLAN
APPF REGULATION 5(2)(A)

RES DRAWING NUMBER
04954-RES-LAY-DR-LE-015

REV
2